Four Political Objectives

- Stability of the State, community peace and tranquility, prevalence of law and order
- Strengthening of National Solidarity
- Building and Strengthening of discipline flourishing democracy system
- Building of a new mordern developed nation in accord with the new State Constitution

Four Economic Objectives

- Building of modern industrialized Nation through the agricultural development, and all-round development of other sectors of the economy
- Proper evolution of the market-oriented economic system
- Developmet of the economy inviting participation in terms of technical know-how and investments from sources inside the country and aboard
- The Initatives to shape the national economy must be kept in the hands of the State and the national peoples

Four Social Objectives

- Uplift of the morale and morality of the entire nation
- Uplift of national prestige and intergrity and preservation and safeguarding of culture heritage and national character
- Flourishing of Union Spirit, the true patriotism
- Uplift of health, fitness and education standards of the entire nation

Yangon City Guide @ Yangon Bus Directory

Data Hotline: **90 100 19**

Contents မာတိကာ

	Page
How to use this directory?	4
Tourist Information	38
Bagan Map	55
Chaung Thar Map	58
Inle Map	56
Kyaik Htee Yoe Map	49
Mandalay Map	52
Ngwe Saung Map	58
Ngapali Map	58
Useful Numbers	69
Government Index	71
Yangon	74
Naypyitaw	71
Place Index	79
Bus Index	135
Street Index	182
Business Index	89
Maps 001 to 185	214
Myanmar Map	A
Fast Find Business Index	399
Yangon City Quick Reference Map	B

Permit Number
Novel Permit - 4000490111
Cover Permit - 4004230411

Publisher
Dr. Aung Ne Win (04321)
Advance & Style Co Ltd

Board of Editors
Dr. Aung Ne Win
Dr. Soe Kalyar

Graphic Design & Layout
YCG Design Team

Marketing & Advertising
YCG Marketing Team

Data Collectors
YCG Data Team

Photo Credits
Photo City & Pyay Kyaw Myint

Distribution
Advance & Style Co Ltd
No. 114, Rm 6, 50th St., Pazundaung, Yangon, Myanmar.

Tel. +95 (0)1-295556, 397246
HP. +95 (0)9-50 83288

E-mail. inquiry@yangoncityguide.com

EDITOR'S NOTE

Warmly welcome to our Advance & Style Co, Ltd. of the *Yangon City Guide @ Yangon Bus Directory*. We are really proud to present this destinations directory for both motorists and commuters.

It includes . . .

- Detailed Streets Maps of Yangon allocated with landmarks, famous places, bus stops, house numbers, etc...
- Tourists information which includes Myanmar Map, variety of tourists attraction sites' photos and their guide maps.
- Indexes of Business, Streets, Places, Bus Stops, Bus Numbers and other useful information.

We try to be the most comprehensive and user-friendly. Bilingual is for both locals and foreigners. We add the Yangon whole city map on the second last page for your quick reference.

We deeply thank and respect to all our customers for their complete trust, fully support and admirable inspiration to us and this newly edition of *Yangon City Guide @ Yangon Bus Directory*. And also our thanks to the thousands who gave the feedback, valuable suggestions and kind hearted to us. And again, we look forward to hearing from you.

We promise and remain committed to providing you with the most updated, created, accurate and comprehensive information in a very user-friendly style at present, on future and always.

Thank you so much for making "Yangon City Guide @ Yangon Bus Directory" as your preferred choice & keeps besides you forever.

With Best Regards,

Dr. Aung Ne Win
Chief Editor

We try to ensure all information in accurate and up-to-date and so, the publisher accepts no liability for any inconveniences, loss or damage sustained by any person using this guide book. However, we apologize for any inconvenience that may be happened and we shall be grateful if you brought any errors, omissions or updated information.

Copyright 2011 Advance & Style Co., Ltd., Myanmar. All rights reserved. Any part or wholly contents of this directory are not allowed to copy or reproduce in any manner or medium without the written permission of the publisher.

Contents မာတိကာ

	Page
Embassies, UN & NGOs	78
Travel Info	
Airline Time Table	60
Highway Time Table	63
Ship Time Table	62
Train Time Table	62
Hotels in	
Bagan	85
Chaung Tha Beach	85
Inle	85
Kyaik Htee Yoe	85
Mandalay	84
Naypyitaw	84
Ngapali Beach	85
Ngwe Saung Beach	85
Yangon	83

Attractions	Map
Allied War Memorial Cemetery	159
Bogyoke Aung San Market	020
Bogyoke Garden	027
Botahtaung Pagoda	014
Chauk Htat Gyi Pagoda	031
Chinatown Area	008
City Hall	010
Gems Museum	140
High Court	011
Kaba Aye Zedi	140
Karaweik Garden	028
Mahawizaya Pagoda	025
National Museum	022
Shwedagon Pagoda	025
Sule Pagoda	010
Zoological Garden	024
National Village	057
Hlawga Wildlife Park	168

EMERGENCY CALLS

Police Station	199
Traffic Investigation	201779
Traffic Control Branch	291284 ~ 5
Fire Station	191
Central Fire Station	252011, 252022
Ambulance	
Red Cross	383681
Yangon General Hospital	256112, 256131
Myanmar Travel & Tour	378376, 282013
Myanmar Hotel & Tourism Services	251855, 283372

Business Area	Map
Airport	156
Aung Mingalar Highway	087
Bayint Naung Warehouse	137
Central Railway Station	015
Dagon Seikkan Ind. Zone	081
Downtown	018
Dagon Ayeyar Highway	122
East Dagon Ind. Zone	106
Hlaing Thar Yar Ind. Zone	126
Kyaikkasan Car Spare Parts	046
Mingalardon Ind. Zone	164
North Okkalapa Ind. Zone	093
Sawbwargyigone Warehouse	147
Shwe Lin Ban Ind. Zone	126
Shwe Pyi Thar Ind. Zone	172
South Dagon Ind. Zone	069
South Okkalapa Ind. Zone	109
Thardu Kan Ind. Zone	180

HOW TO USE THIS DIRECTORY ?

Search at the Streets Index?



Search the streets you want to go at the Streets Index Pages. You can search the streets name in both Myanmar and English. Same name streets can be differentiated by the township abbreviation. Map numbers are listed beside.

Search the businesses . . .



Search the business at the business index pages which cover only the common used business titles. Fast Find business titles are at the last pages of this book.

Search at the Bus Index?



All bus stops are listed at the Bus Index pages in both Myanmar and English, together with the Map No.. Same bus stops can be easily differentiated by the street name. All stopping bus lines are also listed beside.

Place and Government Index?

Place and Government Index pages are also added in this guide book to easily find out the hotels, shopping centres, hospitals, banks, etc...under the place index and government telephone numbers, and to be more complete for our users.

Maps Section!

Detailed streets maps can be seen at the maps pages. Prominent land marks, house numbers, bus stops, driving direction, etc... are illustrated bilingually by international standard and also separated accordingly to its township colours.